

bing Maps

A WS13 7HH, Lichfield, Staffs

Via: A50

B near Leek Road, Dilhorne, ST10 2

www.lichfieldscouts.co.uk










Directions to Consall Camp

Blakely Lane, Dilhorne, Stoke on Trent.

ST10 2PS

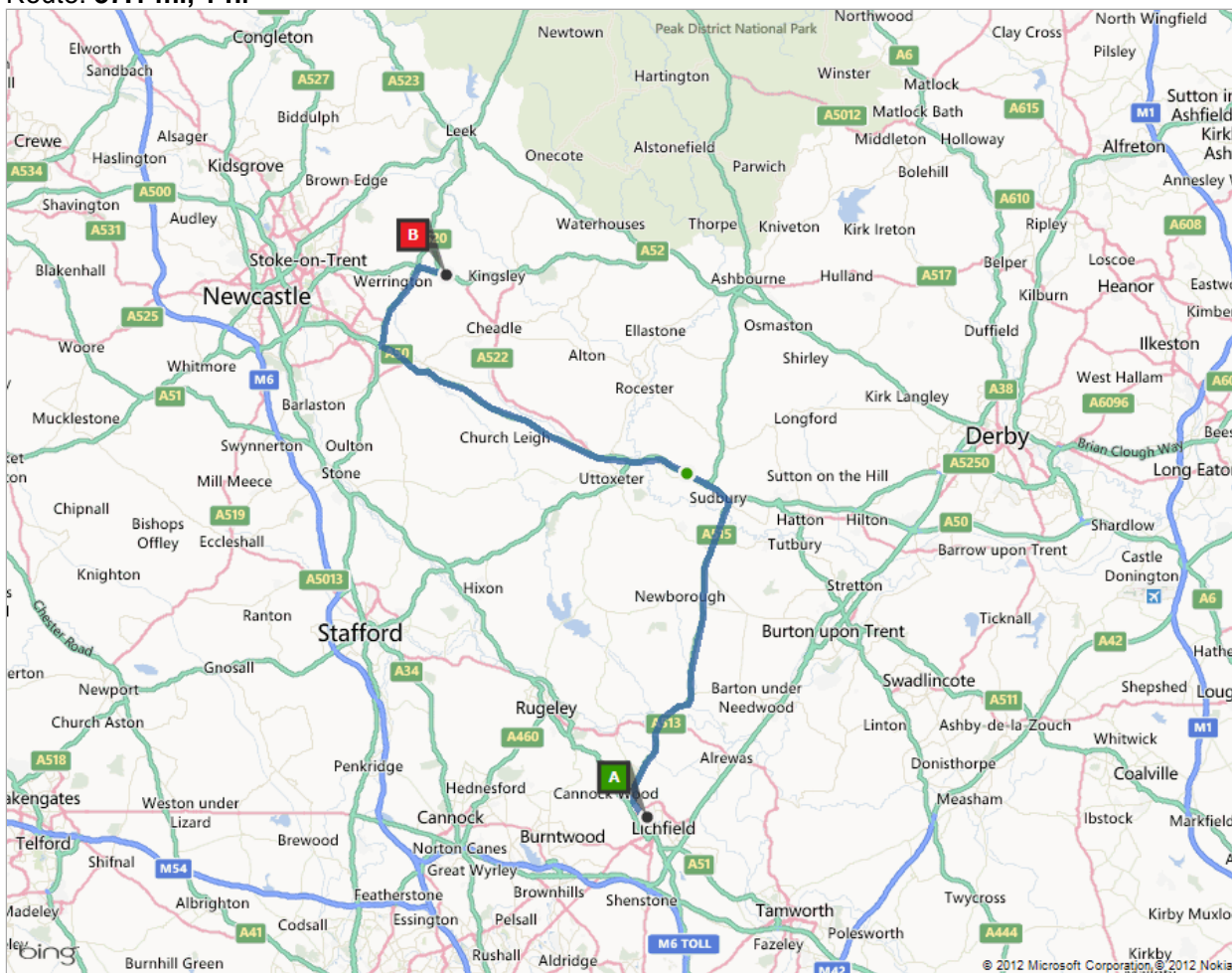
Grid SJ975470

Route: 37.1 mi, 1 hr

A	WS13 7HH, Lichfield, Staffs	A-B: 37.1 mi 1 hr
	1. Leave The Leasowe towards Weston Road	213 ft
	2. Turn left on to Weston Road	0.1 mi
	3. Turn right on to Grange Lane	0.8 mi
	4. Turn right on to A515 / Tewnals Lane	4.8 mi
	5. Pass through 2 roundabouts, remaining on A515	9.5 mi
	6. At roundabout, take 1st exit on to A50	4.7 mi
	7. Pass through 3 roundabouts, remaining on A50	11.7 mi 13 min
	8. Take sliproad left	0.2 mi
	9. At roundabout, take 3rd exit on to A520 / Weston Road	3.9 mi
	10. Turn right on to A52 / Kingsley Road	1.2 mi
B	11. Arrive at near Leek Road, Dilhorne, ST10 2 <i>The last intersection is A52 / Kingsley Road</i> <i>If you reach A52, you've gone too far</i>	

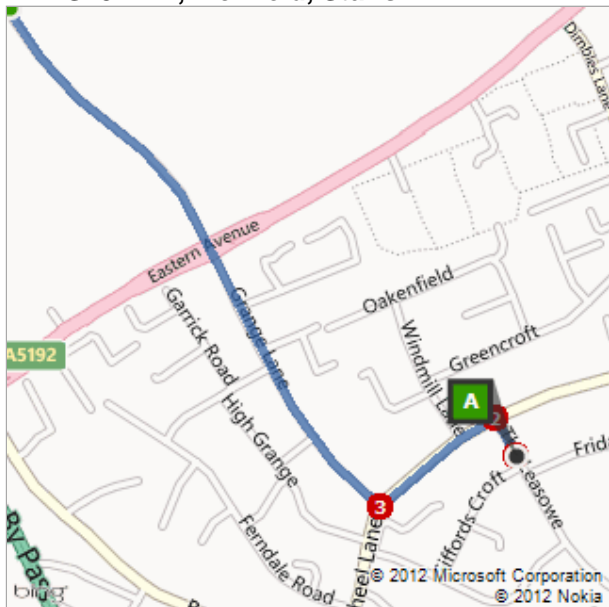
These directions are subject to the Microsoft® Service Agreement and for informational purposes only. No guarantee is made regarding their completeness or accuracy. Construction projects, traffic, or other events may cause actual conditions to differ from these results. Map and traffic data © 2010 NAVTEQ™.

Route: 37.1 mi, 1 hr



This was your map view in the browser window.

A: WS13 7HH, Lichfield, Staffs



B: near Leek Road, Dilhorne, ST10 2

