















bing Maps

A WS13 7HH, Lichfield, Staffs

B Chase Road

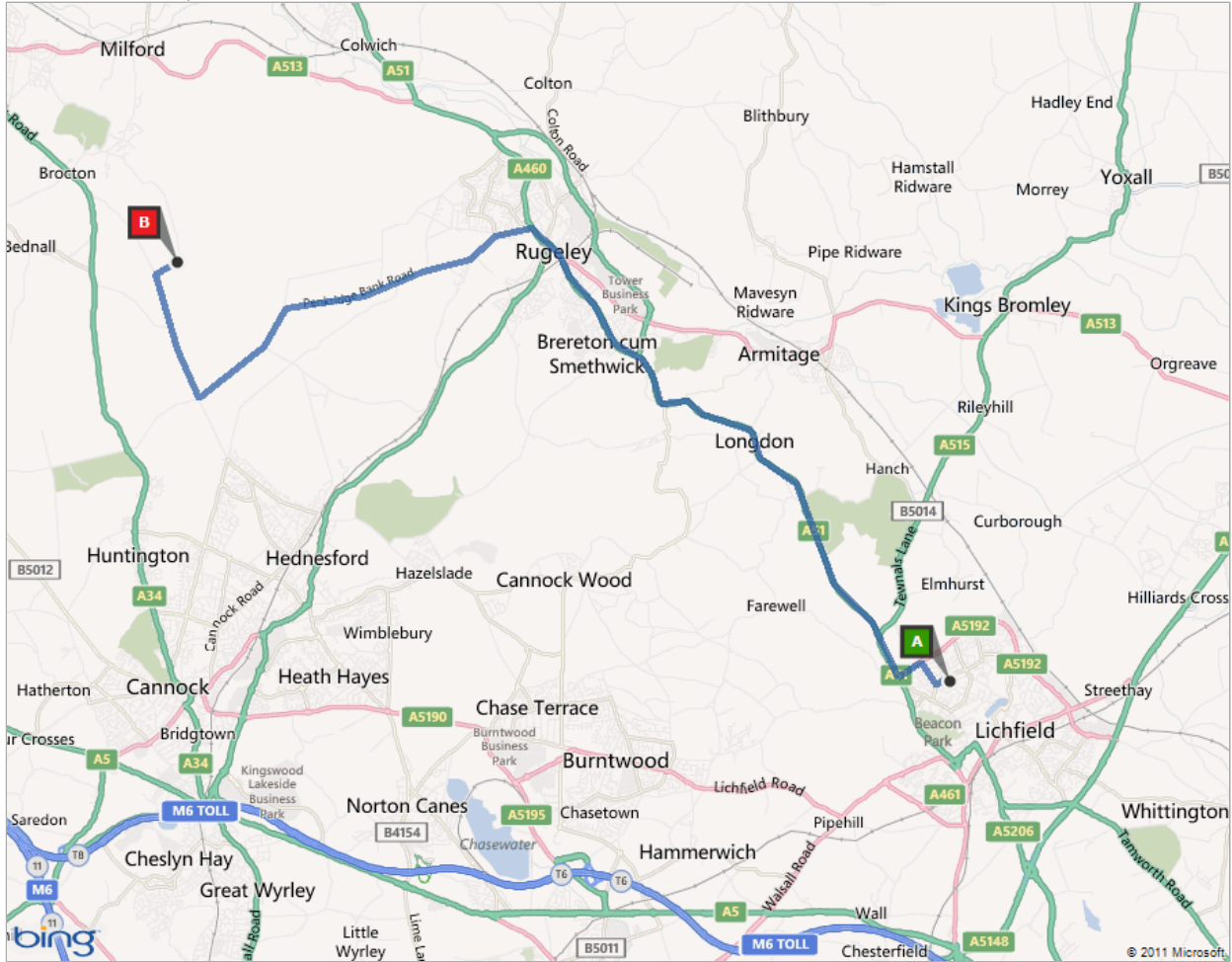
www.lichfieldscouts.co.uk  
 Directions to  
 Chase Road Corner

Route: 13.2 mi, 32 min

A	WS13 7HH, Lichfield, Staffs	A-B: 13.2 mi 32 min
	1. Depart <b>The Leasowe</b> toward Weston Road	223 ft
	2. Turn <b>left</b> onto <b>Weston Road</b>	0.1 mi
	3. Turn <b>right</b> onto <b>Grange Lane</b>	0.3 mi
	4. Turn <b>left</b> onto <b>A5192 / Eastern Avenue</b>	0.3 mi
	5. Turn <b>right</b> onto <b>A51 / Stafford Road</b>	0.5 mi
	6. At roundabout, take <b>1st</b> exit	4.3 mi
	7. At roundabout, take <b>1st</b> exit onto <b>A460 / Main Road Breerton</b>	1.6 mi
	8. At roundabout, take <b>2nd</b> exit	0.3 mi
	9. Turn <b>left</b> onto <b>Hagley Road</b>	0.3 mi
	10. Road name changes to <b>Penkridge Bank</b>	0.5 mi
	11. Road name changes to <b>Penkridge Bank Road</b>	2.0 mi
	12. Road name changes to <b>Penkridge Bank</b>	1.3 mi
	13. Turn <b>right</b> toward <b>Camp Road</b>	0.8 mi
	14. Keep <b>straight</b> onto <b>Camp Road</b>	0.6 mi
	15. Turn <b>right</b> onto <b>Chase Road</b>	0.3 mi
<b>B</b>	16. Arrive at <b>Chase Road</b> <i>The last intersection is Camp Road</i> <i>If you reach Brocton Heights, you've gone too far</i>	

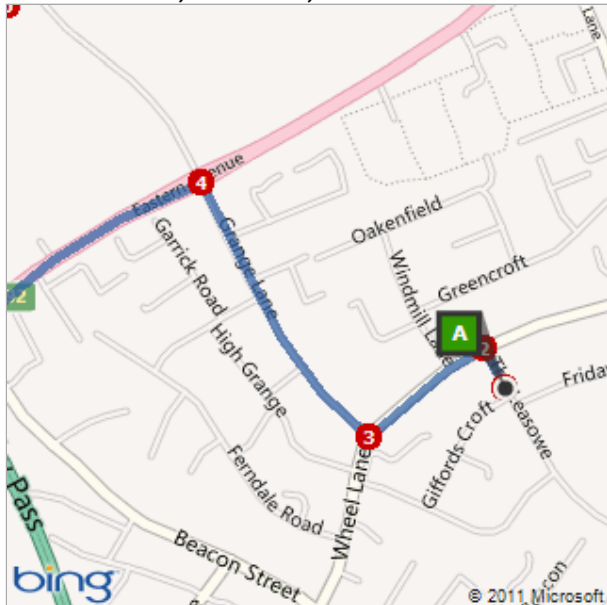
These directions are subject to the Microsoft®: Service Agreement and for informational purposes only. No guarantee is made regarding their completeness or accuracy. Construction projects, traffic, or other events may cause actual conditions to differ from these results. Map and traffic data © 2010 NAVTEQ™.

Route: 13.2 mi, 32 min



This was your map view in the browser window.

**A: WS13 7HH, Lichfield, Staffs**



**B: Chase Road**

