









Bing Maps

A: **WS13 7HH**
 Via: A446 / London Road
 Via: A34 / Southern By Pass Road

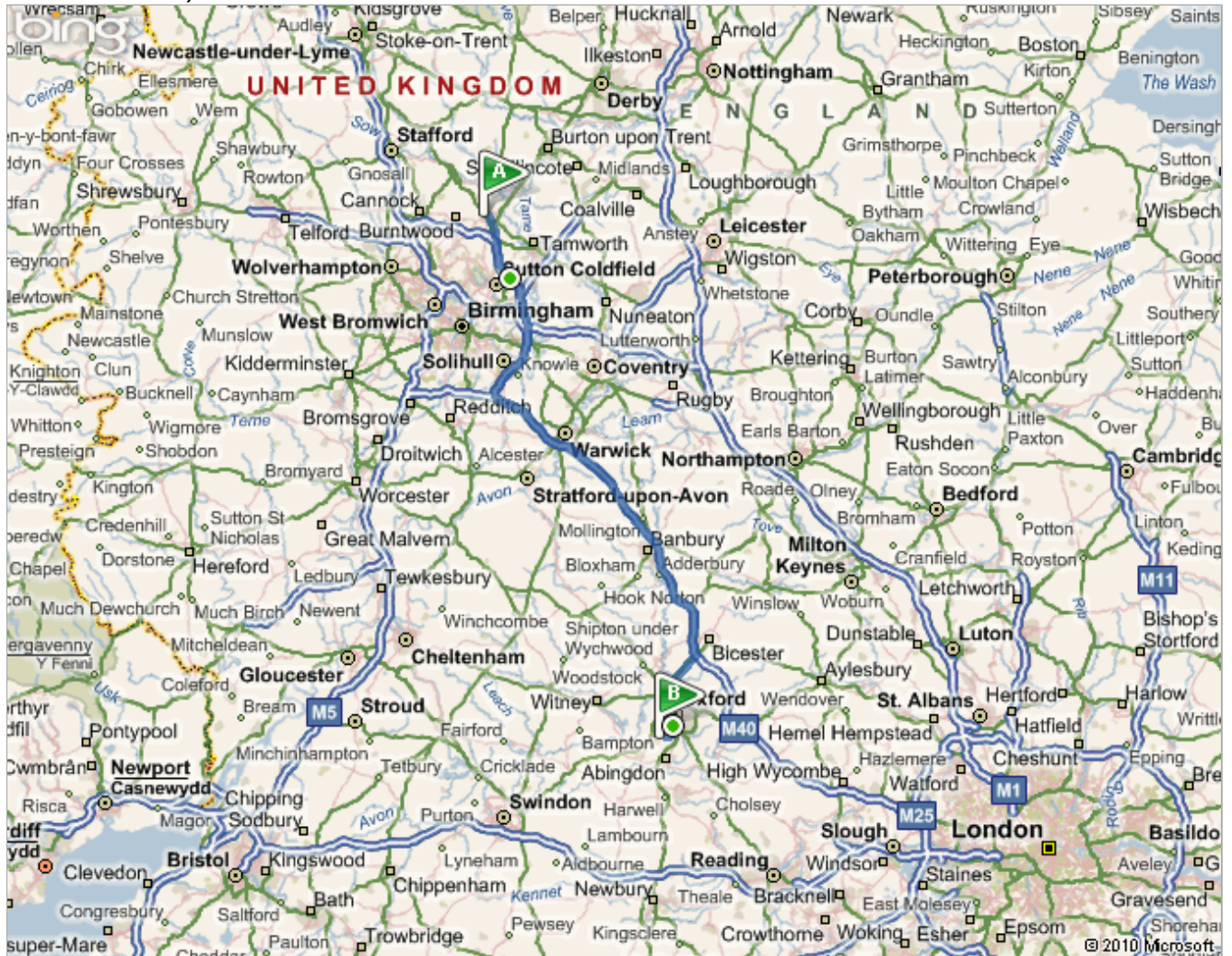
B: **OX1 5HD**
 Route: **88.2 mi, 1 hr 43 min**

www.lichfieldscouts.co.uk
Directions to Youlbury Camp
 Youlbury Scout Activity Centre
 Boars Hill Oxford OX1 5HD

	WS13 7HH	A-B: 88.2 mi 1 hr 43 min
1. Depart The Leasowe 0.0	mi	
2. Turn left onto Weston Road 0.1	mi	
3. Road name changes to Wheel Lane 0.2	mi	
4. At roundabout, take 1st exit onto Beacon Street 0.4	mi	
5. Road name changes to Bird Street 0.1	mi	
6. Turn right onto Swan Road 0.2	mi	
7. At roundabout, take 1st exit onto A51 / The Friary 1.5	mi	
8. At roundabout, take 2nd exit onto A38	5.5 mi	
9. At roundabout, take 2nd exit onto A446 / London Road 3.9	mi	
10. At roundabout, take 2nd exit	0.9 mi	
11. At roundabout, take 4th exit onto slip road	0.6 mi	
12. Merge onto M42	14.2 mi 14 min	
13. Bear left toward M40 0.5	mi	
14. Keep straight onto M40	44.7 mi 43 min	
15. At exit 9 , take slip road left for A34 / A41 toward Oxford / Aylesbury / Bicester / Newbury	0.3 mi	
16. At roundabout, take 3rd exit onto A34	12.0 mi 13 min	
17. Take slip road left 0.2	mi	
18. At roundabout, take 3rd exit onto Hinksey Hill	0.7 mi	
19. Turn right to stay on Hinksey Hill	0.2 mi	

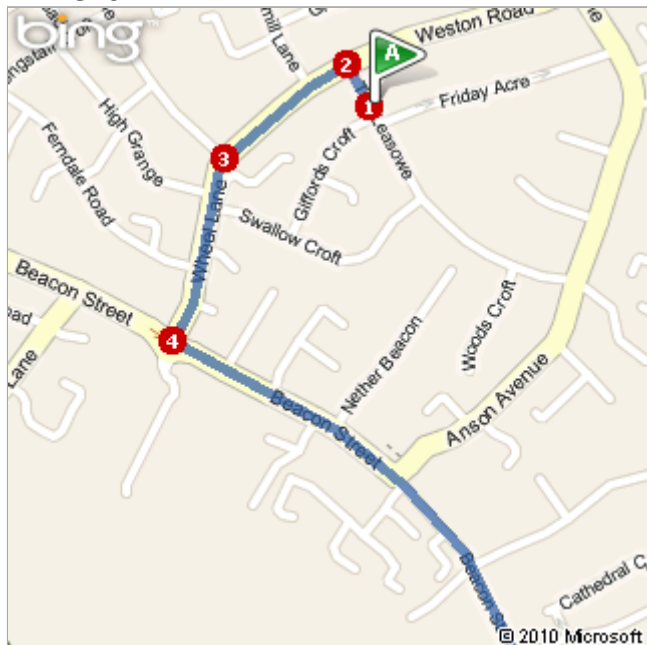
	20. Road name changes to Foxcombe Road 0.8	mi
	21. Bear right onto Berkeley Road 0.3	mi
	22. Road name changes to Ridgeway  <i>Private Road</i>	0.0 mi
	23. Turn right to stay on Ridgeway  <i>Private Road</i>	0.6 mi
	24. Turn right onto road 0.3	mi
	25. Arrive at OX1 5HD on the right <i>The last intersection is Sandy Lane</i>	0.0 mi

Route: 88.2 mi, 1 hr 43 min



This was your map view in the browser window.

A: WS13 7HH



B: OX1 5HD

