















Bing Maps

A: **WS13 7HH**
B: **WS12 4PR**
Route: **10.7 mi, 23 min**

www.lichfieldscouts.co.uk
Directions to White House
White House Cannock Chase
WS12 4PR

 WS13 7HH	A-B: 10.7 mi 23 min
1. Depart The Leasowe 0.0	mi
 2. Turn left onto Weston Road 0.1	mi
 3. Turn right onto Grange Lane 0.3	mi
 4. Turn left onto A5192 / Eastern Avenue 0.3	mi
 5. Turn right onto A51 / Stafford Road 0.5	mi
 6. At roundabout, take 1st exit	4.3 mi
 7. At roundabout, take 1st exit onto A460 / Main Road Breerton 1.6	mi
 8. At roundabout, take 2nd exit	0.3 mi
 9. Turn left onto Hagley Road 0.3	mi
 10. Road name changes to Penkridge Bank	0.5 mi
 11. Road name changes to Penkridge Bank Road 2.0	mi
 12. Bear left onto Penkridge Bank 0.5	mi
 13. Turn left onto Marquis's Drive 0.0	mi
 14. Arrive at WS12 4PR on the right <i>The last intersection is Penkridge Bank</i> <i>If you reach Birches Valley, you've gone too far</i>	0.0 mi

Route: 10.7 mi, 23 min



This was your map view in the browser window.

A: WS13 7HH



B: WS12 4PR

