


















Bing Maps

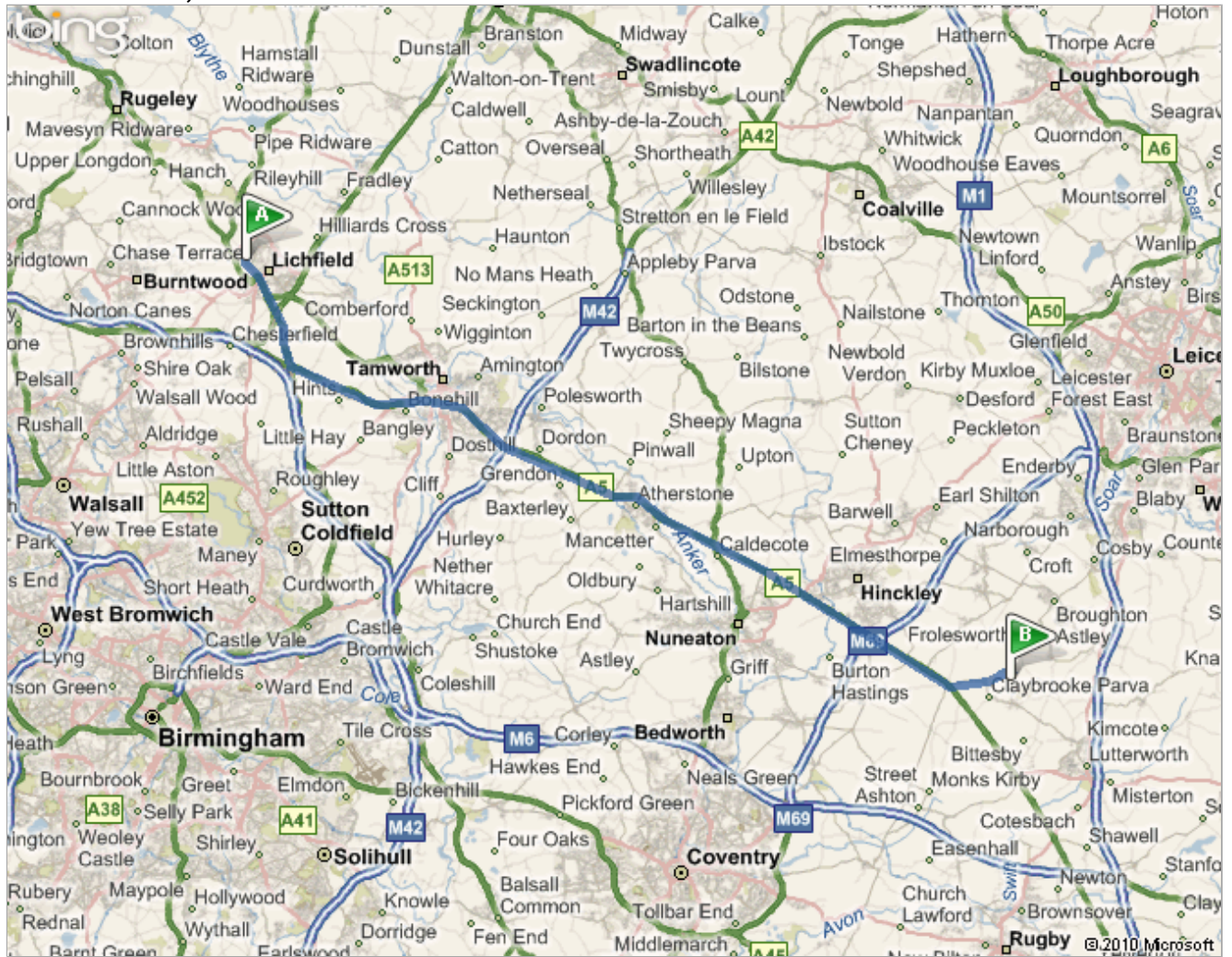
A: **WS13 7HH**
 B: **near Frolesworth Road, Ullesthorpe LE17 5, United Kingdom**
 (Directions to approximate location.)

www.lichfieldscouts.co.uk
Directions to Ullesthorpe Camp
 Frolesworth Road Ullesthorpe
 Leicestershire LE17 5BZ

Route: **30.8 mi, 51 min**

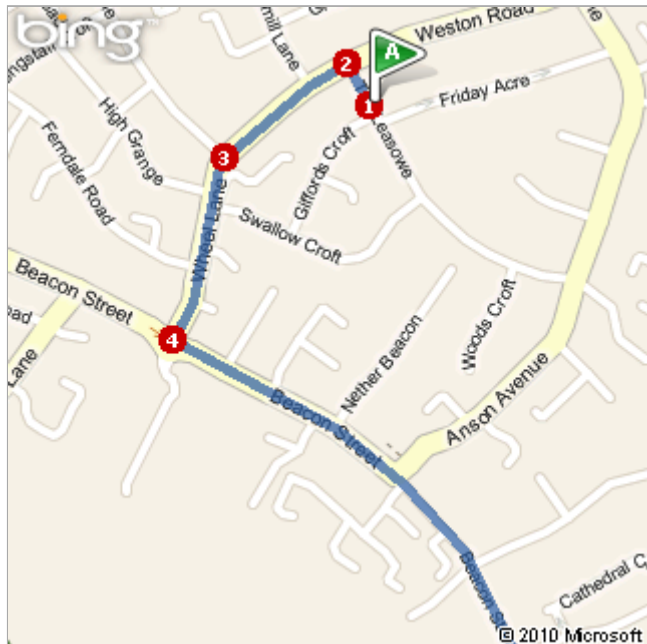
	WS13 7HH	A-B: 30.8 mi 51 min
1.	Depart The Leasowe	0.0 mi
	2. Turn left onto Weston Road	0.1 mi
	3. Road name changes to Wheel Lane	0.2 mi
	4. At roundabout, take 1st exit onto Beacon Street	0.4 mi
	5. Road name changes to Bird Street	0.1 mi
	6. Turn right onto Swan Road	0.2 mi
	7. At roundabout, take 1st exit onto A51 / The Friary	1.5 mi
	8. At roundabout, take 2nd exit onto A38	1.5 mi
	9. Take slip road left	0.2 mi
	10. At roundabout, take 1st exit onto A5	7.6 mi
	11. Pass through 9 roundabouts, remaining on A5	5.6 mi
	12. Keep left onto A5 / Witherley Road	10.9 mi 18 min
	13. Turn left onto High Cross Road	
	14. Road name changes to Main Road	0.0 mi
	15. Bear left onto Frolesworth Lane	1.1 mi
	16. Turn right onto Frolesworth Road	0.2 mi
	17. Arrive at Frolesworth Road <i>The last intersection is Frolesworth Lane</i> <i>If you reach Hall Lane, you've gone too far</i>	0.0 mi

Route: 30.8 mi, 51 min



This was your map view in the browser window.

A: WS13 7HH



B: near Frolesworth Road, Uilesthorpe LE17 ...

