

Directions to Needwood Forest Scout Camp



WS13 7HH, Staffs

Via: A38

Via: Efflinch Lane















near Rangemore Hill, Rangemore DE13 9

(Directions to approximate location.)

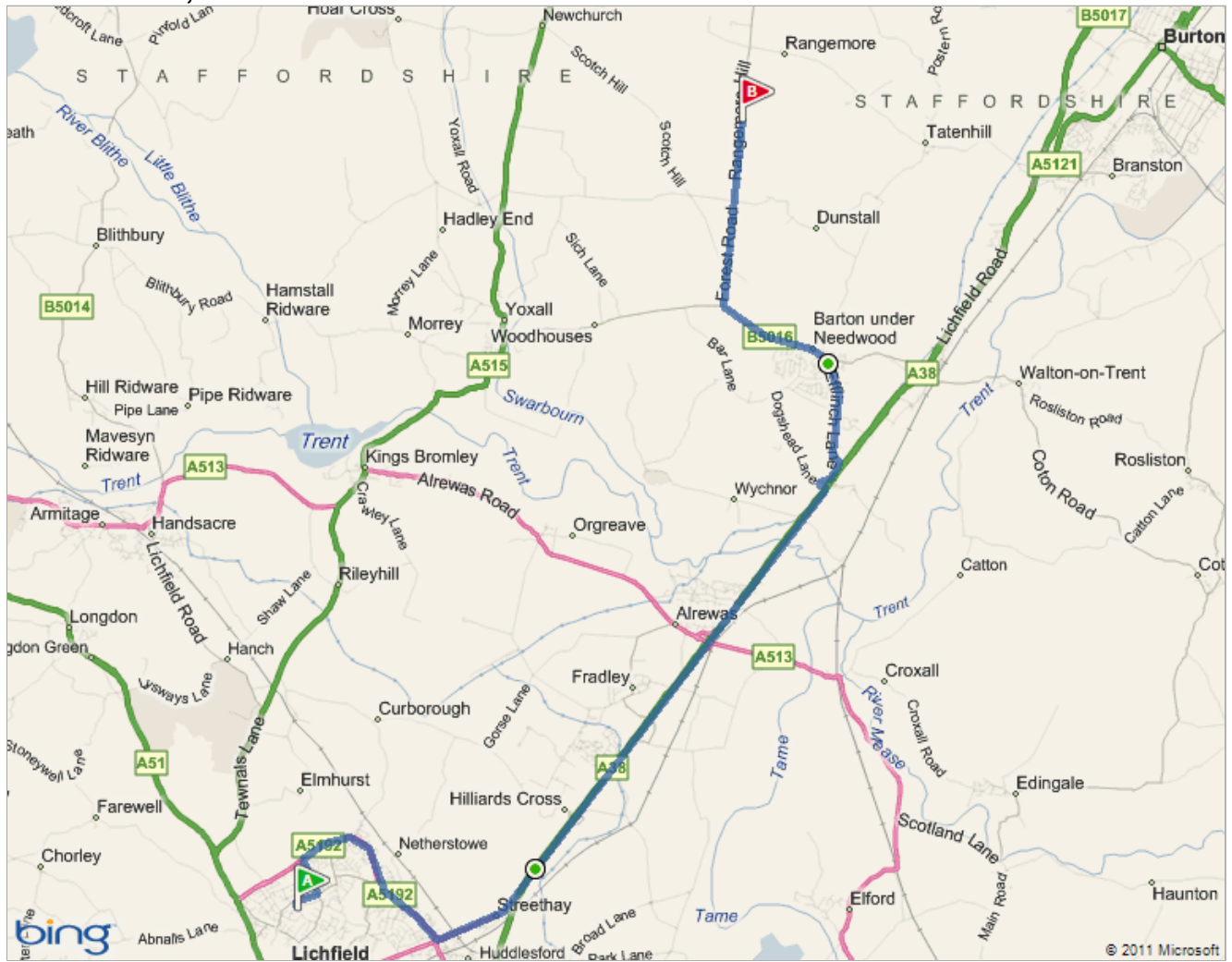
Route: 12.1 mi, 25 min

Rangemore Hill/Dunstall Road, Burton upon Trent, DE13 9RG.
Entrance directly opposite Home Farm, look for sign on gate.

 WS13 7HH, Staffs	A-B: 12.1 mi 25 min
1. Depart The Leasowe toward Weston Road	< 0.1 mi
 2. Turn right onto Weston Road	0.2 mi
 3. Turn left onto Dimbles Lane	0.4 mi
 4. Turn right onto A5192 / Eastern Avenue	1.8 mi
 5. At roundabout, take 1st exit onto A5127 / Trent Valley Road	0.7 mi
 6. Take slip road right for A38	4.8 mi
 7. Take slip road left	0.1 mi
 8. Turn right onto Dogshead Lane , and then immediately turn left onto Efflinch Lane	1.3 mi
 9. Turn left onto B5016 / Main Street	1.1 mi
 10. Turn right onto Forest Road	1.0 mi
 11. Road name changes to Rangemore Hill	0.8 mi
 12. Arrive at near Rangemore Hill, Rangemore DE13 9 <i>The last intersection is Dunstall Cross</i> <i>If you reach Church Road, you've gone too far</i>	

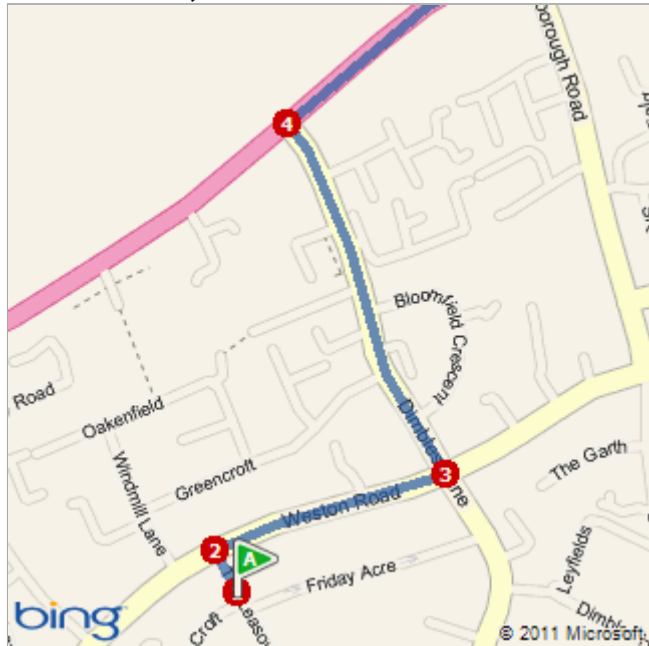
These directions are subject to the Microsoft® Service Agreement and for informational purposes only. No guarantee is made regarding their completeness or accuracy. Construction projects, traffic, or other events may cause actual conditions to differ from these results. Map and traffic data © 2010 NAVTEQ™.

Route: 12.1 mi, 25 min



This was your map view in the browser window.

A: WS13 7HH, Staffs



B: near Rangemore Hill, Rangemore DE13 9

