

# Bing Maps











A: **WS13 7HH**  
B: **near Kibblestone Road, Oulton ST15 8, United Kingdom**  
*(Directions to approximate location.)*

Route: **24.8 mi, 48 min**

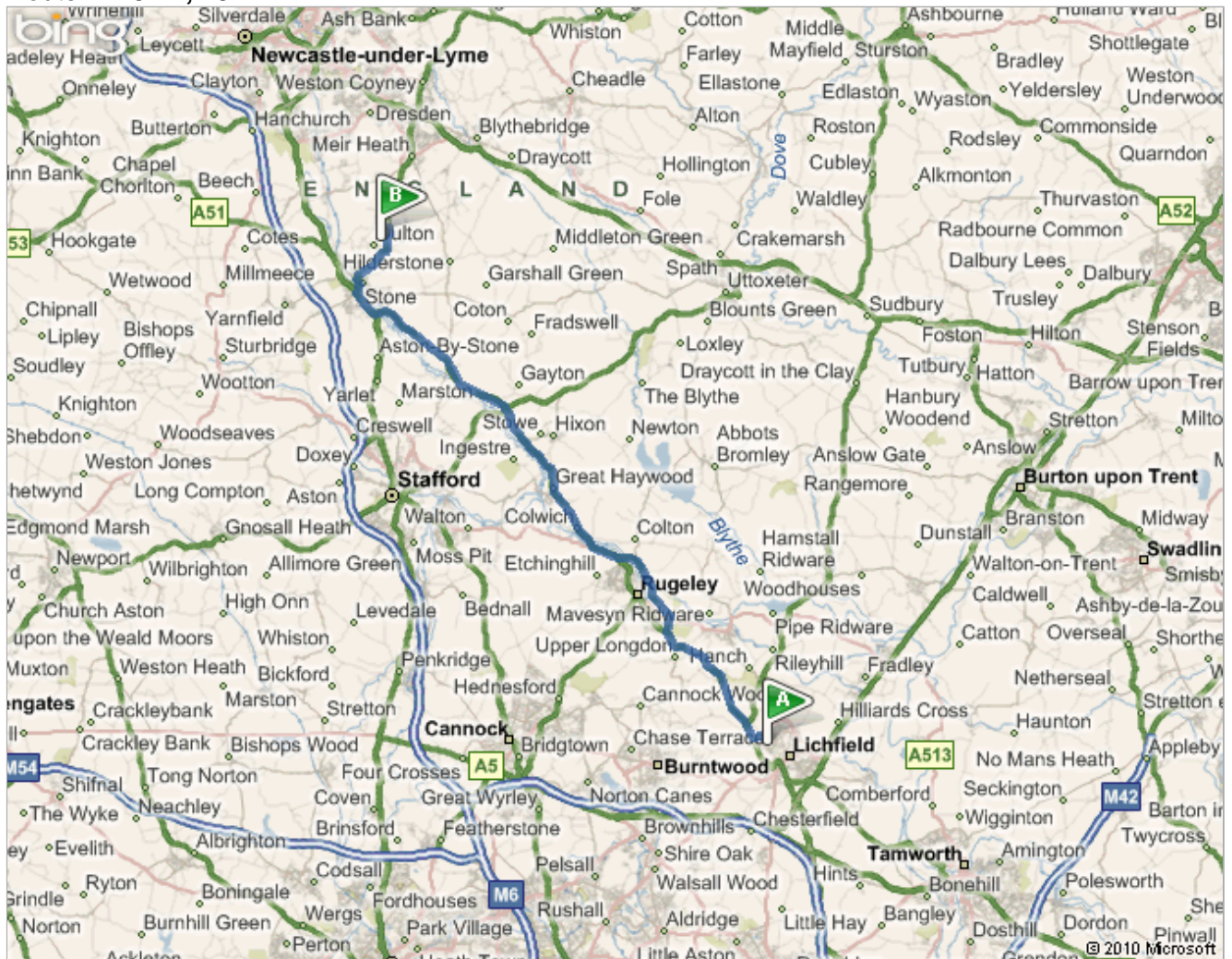
[www.lichfieldscouts.co.uk](http://www.lichfieldscouts.co.uk)

**Directions to Kibblestone Scout Camp**

Kibblestone Road Oulton Stone  
Staffordshire ST15 8TD (Beware  
SatNavs may not take you to front  
entrance)

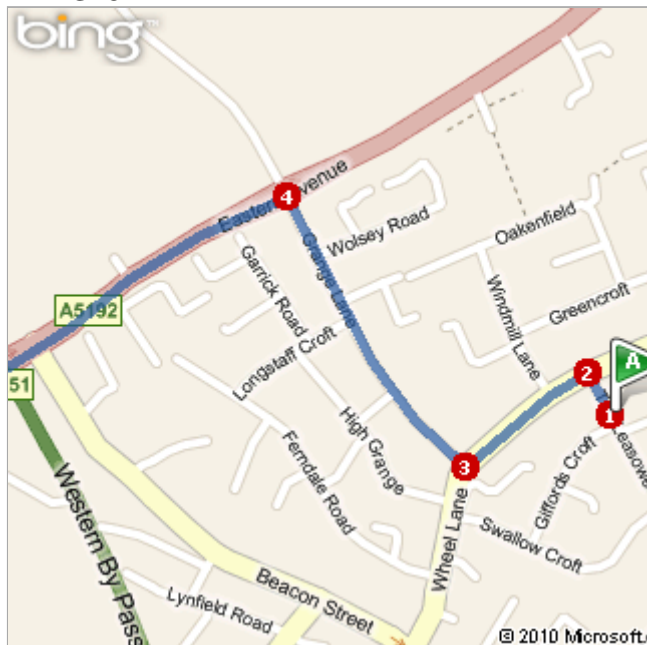
 <b>WS13 7HH</b>	<b>A–B: 24.8 mi</b> 48 min
1. Depart <b>The Leasowe</b>	0.0 mi
 2. Turn <b>left</b> onto <b>Weston Road</b>	0.1 mi
 3. Turn <b>right</b> onto <b>Grange Lane</b>	0.3 mi
 4. Turn <b>left</b> onto <b>A5192 / Eastern Avenue</b>	0.3 mi
 5. Turn <b>right</b> onto <b>A51 / Stafford Road</b>	0.5 mi
 6. Pass through 9 roundabouts, remaining on <b>A51</b>	<b>19.4 mi</b> 34 min
 7. At roundabout, take <b>3rd</b> exit onto <b>A34 / Stafford Road</b>	0.9 mi
 8. At roundabout, take <b>3rd</b> exit onto <b>A520 / Stafford Street</b>	2.8 mi
 9. Turn <b>left</b> onto <b>Kibblestone Road</b>	0.4 mi
 10. Arrive at <b>Kibblestone Road</b> <i>The last intersection is Cross Lane</i> <i>If you reach Rock Crescent, you've gone too far</i>	0.0 mi

Route: 24.8 mi, 48 min

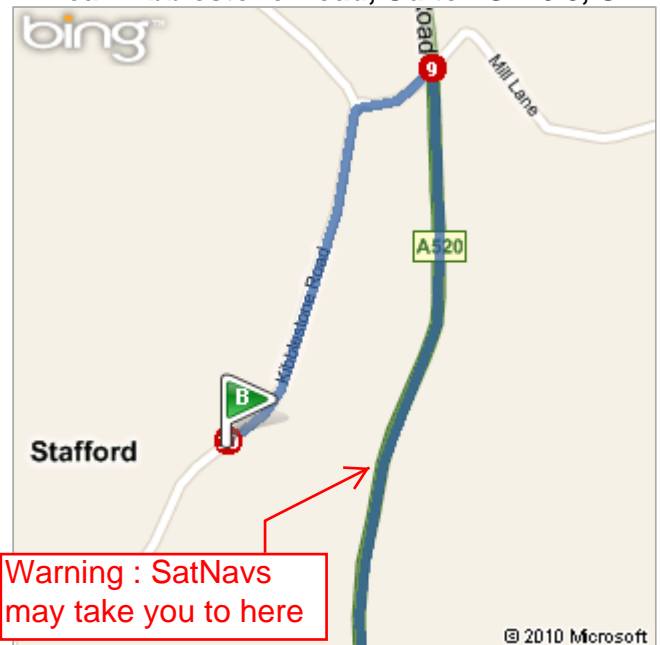


This was your map view in the browser window.

A: WS13 7HH



B: near Kibblestone Road, Oulton ST15 8, Uni...



Warning : SatNavs  
may take you to here