

Bing Maps

A: **WS13 7HH**

B: **LA23 3PQ**






















Route: **153.0 mi, 2 hr 43 min**

www.lichfieldscouts.co.uk


Directions to Great Tower Camp

Birks Road Newby Bridge Cumbria


LA23 3PQ

 WS13 7HH	A-B: 153.0 mi 2 hr 43 min
1. Depart The Leasowe 0.0	mi
 2. Turn left onto Weston Road 0.1	mi
 3. Road name changes to Wheel Lane	0.2 mi
 4. At roundabout, take 3rd exit onto Beacon Street 0.1	mi
 5. Turn left onto Abnalls Lane 0.2	mi
 6. Turn left onto A51 / Western By Pass 0.7	mi
 7. At roundabout, take 2nd exit onto A461 / The Friary 0.3	mi
 8. At roundabout, take 2nd exit onto A5127 / Birmingham Road 0.5	mi
 9. At roundabout, take 1st exit	1.3 mi
 10. At roundabout, take 2nd exit onto A5 0.1	mi
 11. At roundabout, take 2nd exit onto A5127 / Birmingham Road 0.3	mi
 12. Take slip road left for M6 TOLL  <i>Toll road</i>	11.1 mi 12 min
 13. Keep straight onto M6	123.6 mi 1 hr 59 min
 14. At exit 36 , take slip road left for A65 / A590 toward Kendal / Kirkby Lonsdale / Barrow	0.2 mi
 15. At roundabout, take 1st exit onto A590 3.3	mi
 16. Take slip road left 0.2	mi
 17. At roundabout, take 1st exit onto A590	2.6 mi
 18. Turn right onto A5074 0.1	mi
 19. Turn left to stay on A5074 5.2	mi
 20. Keep left onto road 0.9	mi


 21. Turn **right** onto **road** 0.5 mi


 22. Turn **right** onto **road** 0.2 mi

 23. Turn **left** toward **Birks Road** 0.8 mi

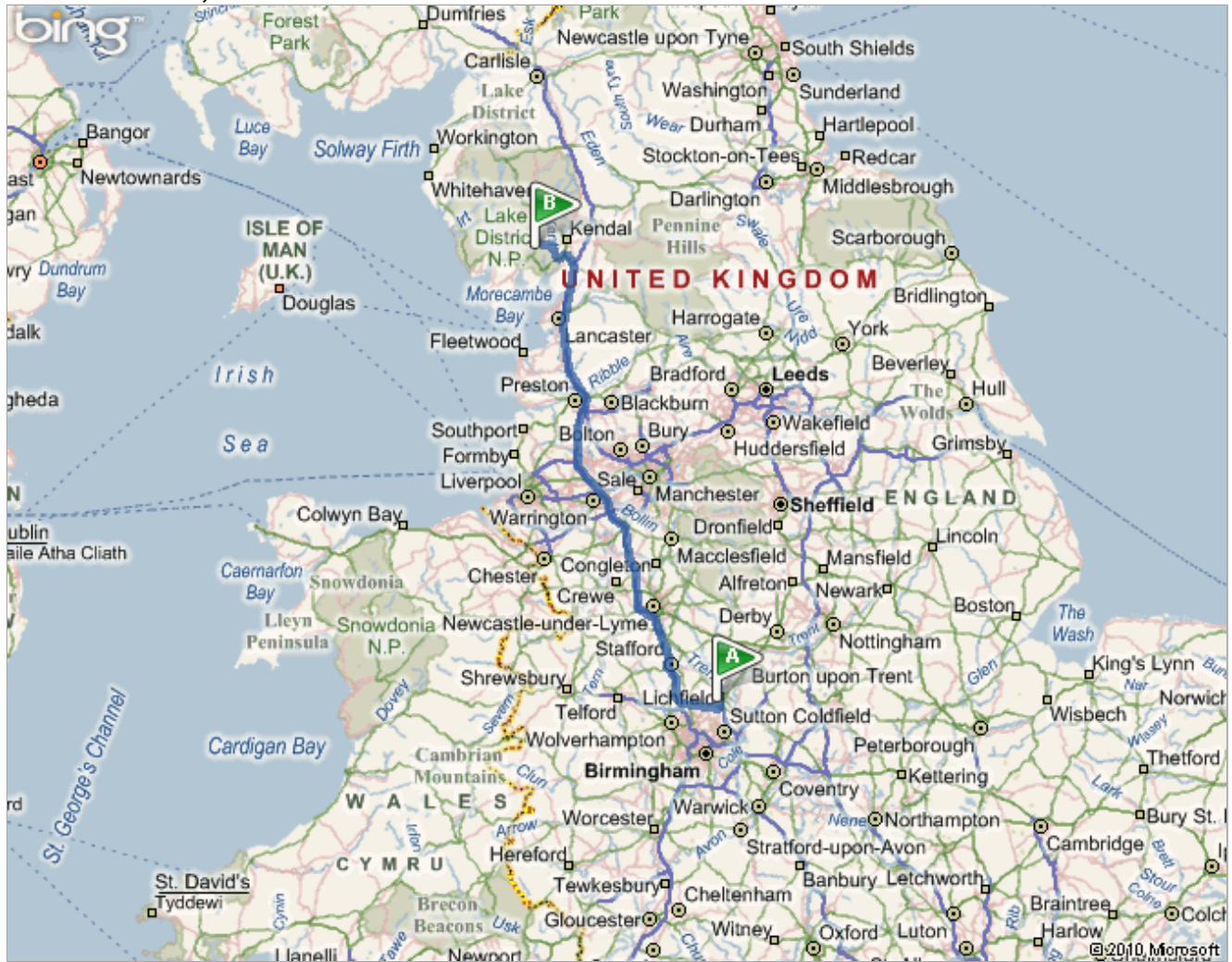
 24. Keep **straight** onto **Birks Road** 0.3 mi

 25. Road name changes to **Birks Road Summersty Bank** 0.1 mi

 26. Road name changes to **Birks Road** 0.2 mi

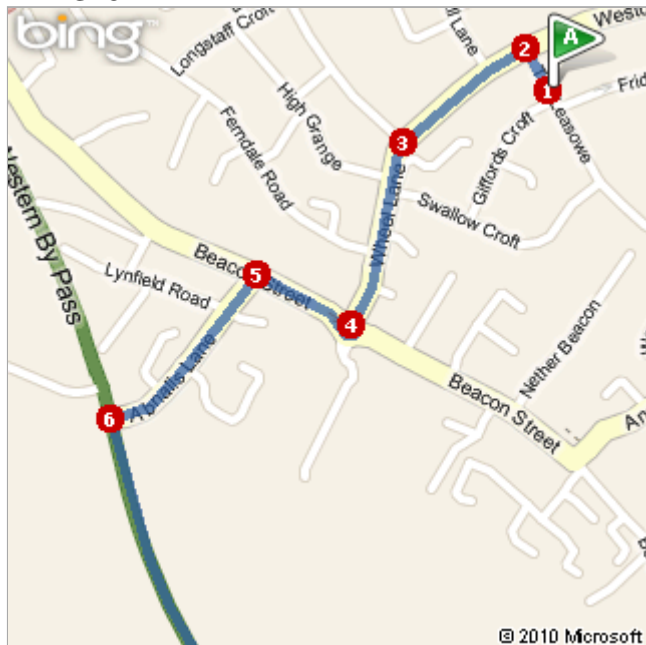
 27.
Arrive at **LA23 3PQ** on the right
The last intersection is Birks Road Summersty Bank
If you reach A592, you've gone too far 0.0 mi

Route: 153.0 mi, 2 hr 43 min



This was your map view in the browser window.

A: WS13 7HH



B: LA23 3PQ

