
















Bing Maps

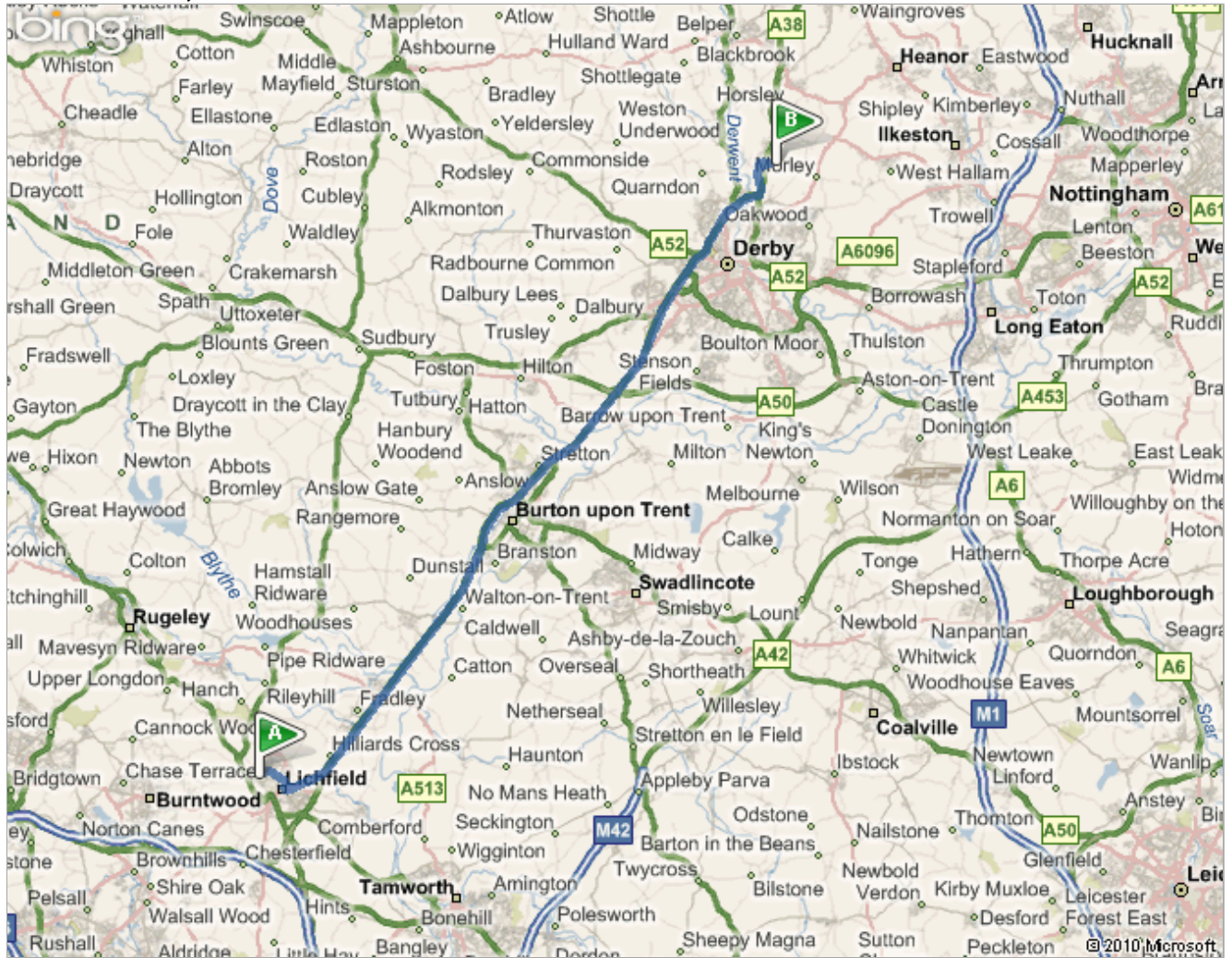
A: **WS13 7HH**
B: **near Morley Lane, Little Eaton DE21 5, United Kingdom**
(Directions to approximate location.)

www.lichfieldscouts.co.uk
Directions to Drum Hill Camp
Morley Lane Little Eaton Derbyshire
DE21 5AH (beware SatNavs may not take you to the front entrance)

Route: **28.0 mi, 41 min**

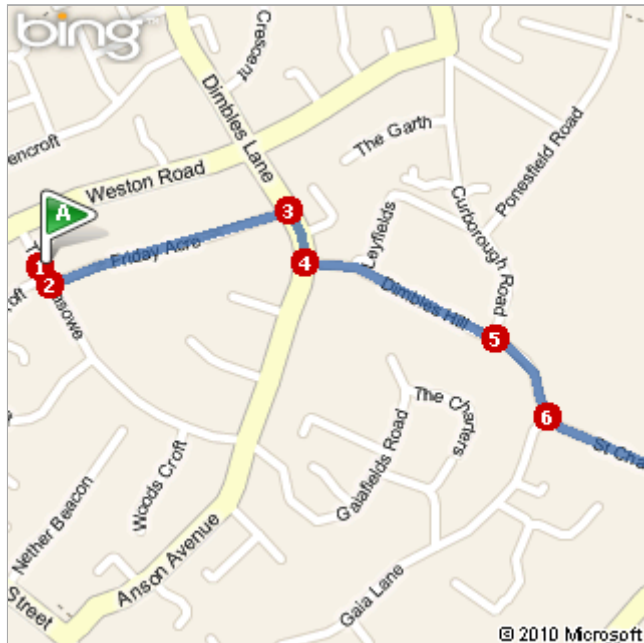
 WS13 7HH	A-B: 28.0 mi 41 min
1. Depart The Leasowe 0.0	mi
 2. Turn left onto Friday Acre 0.2	mi
 3. Turn right onto Dimbles Lane 0.1	mi
 4. Turn left onto Dimbles Hill 0.2	mi
 5. Keep straight onto Curborough Road 0.1	mi
 6. Road name changes to St Chads Road	0.2 mi
 7. Turn right to stay on St Chads Road 0.1	mi
 8. Turn left onto St Michael Road 0.4	mi
 9. Turn left onto A5127 / Church Street 0.6	mi
 10. At roundabout, take 3rd exit	0.8 mi
 11. Take slip road right for A38	19.9 mi 21 min
 12. Pass through 2 roundabouts, remaining on A38 3.6	mi
 13. At roundabout, take 2nd exit onto B6179 / Alfreton Road 1.2	mi
 14. Turn right onto Morley Lane 0.7	mi
 15. Arrive at Morley Lane on the left <i>If you reach Quarry Road, you've gone too far</i>	0.0 mi

Route: 28.0 mi, 41 min



This was your map view in the browser window.

A: WS13 7HH



B: near Morley Lane, Little Eaton DE21 5, Unit...

