


















Bing Maps

A: **WS13 7HH**
Via: Goosemoor Green
B: **near Holly Hill Road & Park Gate Road,
Cannock Wood WS15 4, United Kingdom**
(Directions to approximate location.)

Route: **5.4 mi, 13 min**

www.lichfieldscouts.co.uk
Directions to Castle Ring
Holly Hill Road Cannock Wood
Staffordshire WS15 4RN

 WS13 7HH	A-B: 5.4 mi 13 min
1. Depart The Leasowe 0.0	mi
 2. Turn left onto Weston Road 0.1	mi
 3. Road name changes to Wheel Lane	0.2 mi
 4. At roundabout, take 3rd exit onto Beacon Street 0.1	mi
 5. Turn left onto Abnalls Lane 0.2	mi
 6. Turn right onto A51 / Western By Pass , and then immediately turn left onto Abnalls Lane	1.3 mi
 7. Bear right onto Dark Lane 0.4	mi
 8. Bear right onto Ford Lane 0.7	mi
 9. Keep straight onto Shute Hill 0.2	mi
 10. Keep right onto Lodge Lane 0.1	mi
 11. Bear right onto Goosemoor Green 0.5	mi
 12. Turn left toward Briertey Hill Lane	0.2 mi
 13. Keep straight onto Briertey Hill Lane 0.4	mi
 14. Road name changes to Chapel Lane	0.3 mi
 15. Turn right onto Common Side , and then immediately turn left onto Buds Road	0.2 mi
 16. Bear right onto Park Gate Road 0.3	mi
 17. Arrive at Park Gate Road <i>The last intersection is Baden Powell Close If you reach Holly Hill Road, you've gone too far</i>	0.0 mi

Route: 5.4 mi, 13 min



This was your map view in the browser window.

A: WS13 7HH



B: near Holly Hill Road & Park Gate Road, Ca...

