














Bing Maps

A: **WS13 7HH**
B: **WS15 2UQ**
Route: **9.1 mi, 21 min**

www.lichfieldscouts.co.uk
Directions to Birches Valley Centre
Birches Valley Cannock Chase
WS15 2UQ

 WS13 7HH	A-B: 9.1 mi 21 min
1. Depart The Leasowe	0.0 mi
 2. Turn left onto Weston Road	0.1 mi
 3. Turn right onto Grange Lane	0.3 mi
 4. Turn left onto A5192 / Eastern Avenue	0.3 mi
 5. Turn right onto A51 / Stafford Road	0.5 mi
 6. At roundabout, take 1st exit	4.3 mi
 7. At roundabout, take 1st exit onto A460 / Main Road Brereton	1.6 mi
 8. At roundabout, take 2nd exit	0.3 mi
 9. Turn left onto Hagley Road	0.3 mi
 10. Road name changes to Penkridge Bank	0.5 mi
 11. Road name changes to Penkridge Bank Road	0.8 mi
 12. Turn left onto Birches Valley	0.2 mi
 13. Arrive at WS15 2UQ on the left <i>The last intersection is Penkridge Bank Road</i> <i>If you reach Marquis's Drive, you've gone too far</i>	0.0 mi

Route: 9.1 mi, 21 min



This was your map view in the browser window.

A: WS13 7HH



B: WS15 2UQ

