




















# Bing Maps

A: **WS13 7HH**  
Via: Goosemoor Green  
B: **WS15 4JJ**  
Route: **5.3 mi, 13 min**

www.lichfieldscouts.co.uk  
**Directions to Beaudesert Camp**  
Beaudesert Park Campsite Cannock  
Wood Rugeley Staffs WS15 4JJ

 <b>WS13 7HH</b>	<b>A-B: 5.3 mi</b> 13 min
1. Depart <b>The Leasowe</b>	0.0 mi
 2. Turn <b>left</b> onto <b>Weston Road</b>	0.1 mi
 3. Road name changes to <b>Wheel Lane</b>	0.2 mi
 4. At roundabout, take <b>3rd</b> exit onto <b>Beacon Street</b>	0.1 mi
 5. Turn <b>left</b> onto <b>Abnalls Lane</b>	0.2 mi
 6. Turn <b>right</b> onto <b>A51 / Western By Pass</b> , and then immediately turn <b>left</b> onto <b>Abnalls Lane</b>	1.3 mi
 7. Bear <b>right</b> onto <b>Dark Lane</b>	0.4 mi
 8. Bear <b>right</b> onto <b>Ford Lane</b>	0.7 mi
 9. Keep <b>straight</b> onto <b>Shute Hill</b>	0.2 mi
 10. Keep <b>right</b> onto <b>Lodge Lane</b>	0.1 mi
 11. Bear <b>right</b> onto <b>Goosemoor Green</b>	0.5 mi
 12. Turn <b>left</b> toward <b>Briertey Hill Lane</b>	0.2 mi
 13. Keep <b>straight</b> onto <b>Briertey Hill Lane</b>	0.4 mi
 14. Road name changes to <b>Chapel Lane</b>	0.3 mi
 15. Turn <b>right</b> onto <b>Common Side</b> , and then immediately turn <b>left</b> onto <b>Buds Road</b>	0.2 mi
 16. Turn <b>right</b> onto <b>Chestall Road</b>	0.2 mi
 17. Road name changes to <b>Chestall Estate</b>  <i>Private Road</i>	0.0 mi
 18. Arrive at <b>WS15 4JJ</b> <i>The last intersection is Chestall Road</i>	0.0 mi

Route: 5.3 mi, 13 min



This was your map view in the browser window.

**A: WS13 7HH**



**B: WS15 4JJ**

